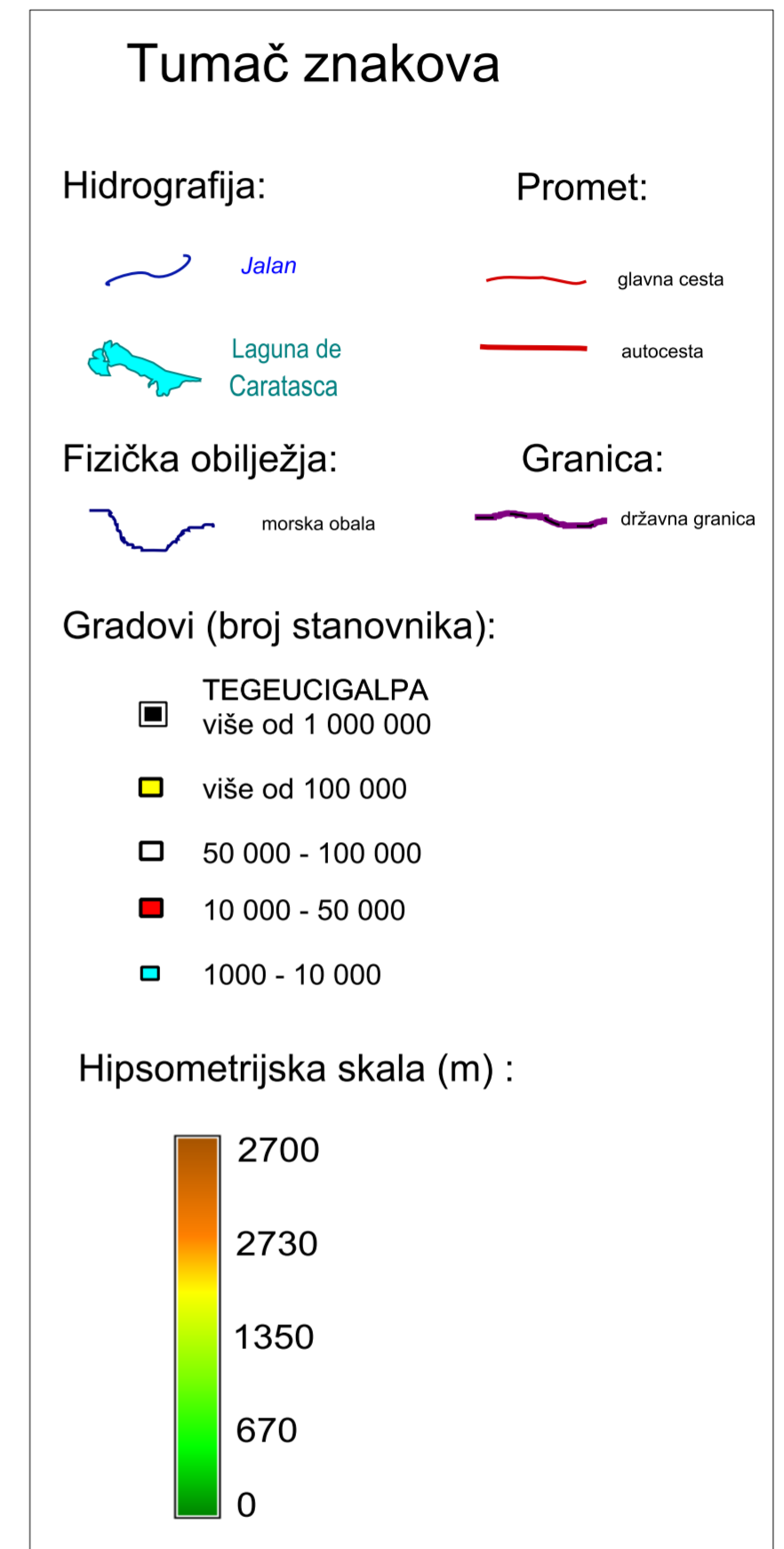
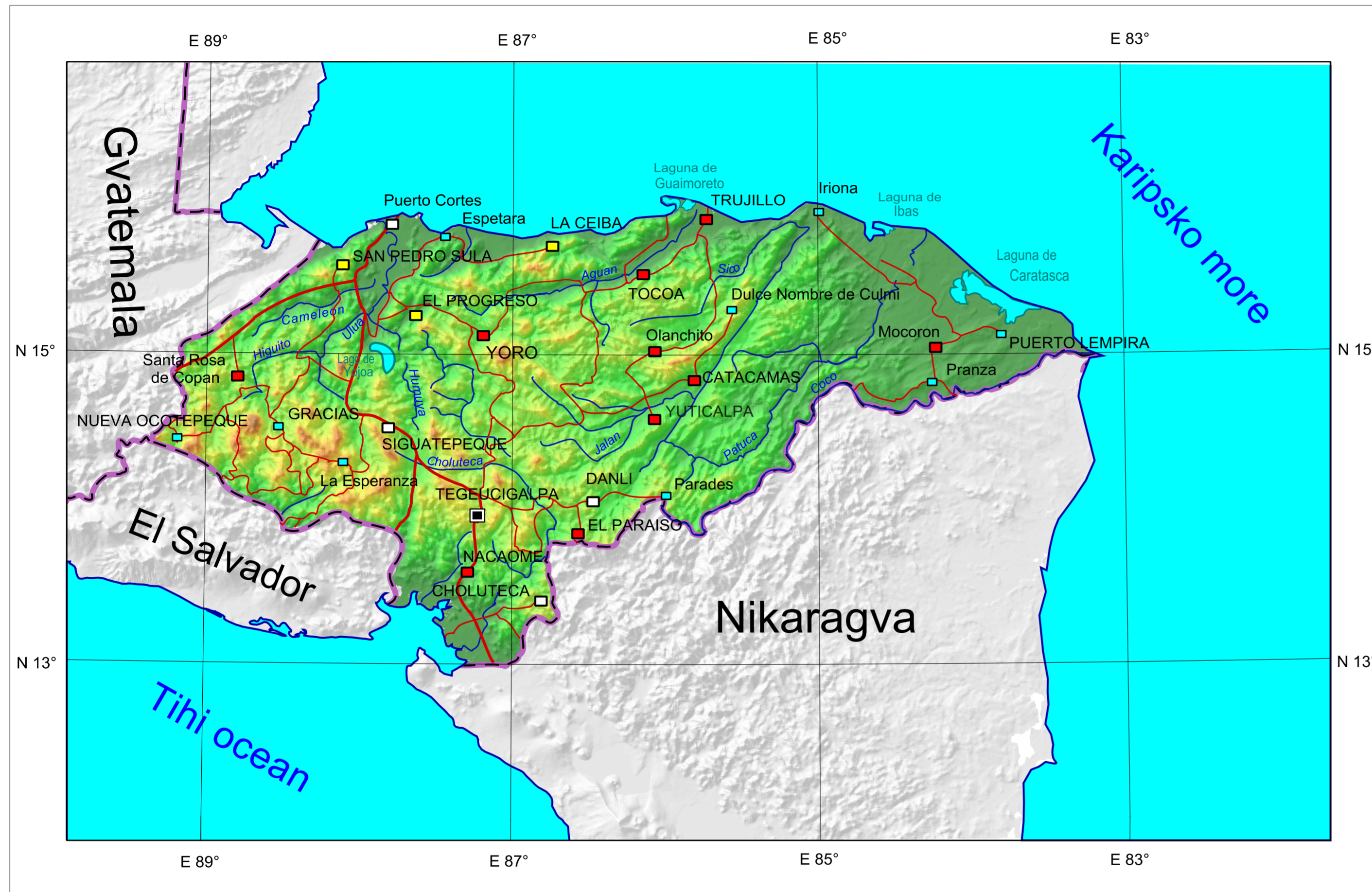
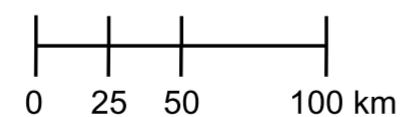


# HONDURAS



Mjerilo :



Podaci o projekciji: Lambertova komforna konsusna projekcija  
 Srednji meridijan: - 89°  
 Standardne paralela: 15° i 14°

Izvornici: <http://www.geocomm.com/>  
<http://www.divagis.com/>  
 Google Earth, <http://srtm.csi.cgiar.org/>

Autor: Maja Horvat  
 Izrađeno na vježbama iz Digitalne kartografije, ak.go. 2012/2013.